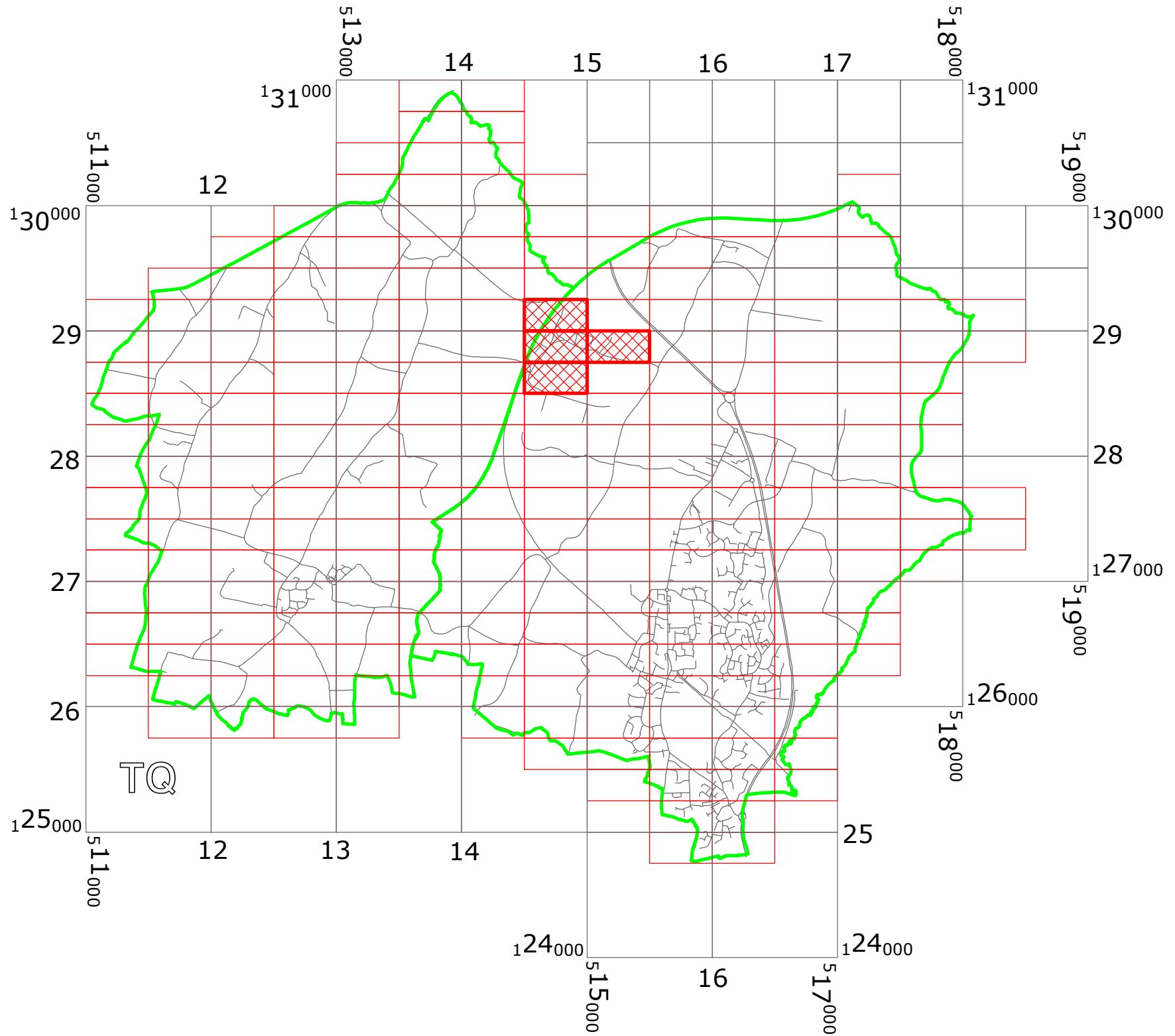







WEST SUSSEX COUNTY COUNCIL
((HORSHAM DISTRICT)(PARKING PLACES AND TRAFFIC REGULATION)
(CONSOLIDATION NO. 2)ORDER 2006)
(CHRIST'S HOSPITAL ROAD AMENDMENT)
ORDER 2020

SOUTHWATER AND ITCHINGFIELD : LOCATION OF WAITING RESTRICTIONS



KEY:


-  OS.TILE GRID
-  PARKING TILE GRID
-  LOCATION OF WAITING RESTRICTIONS
-  PARISH BOUNDARY
-  ROAD NETWORK



West Sussex County Council
 Highways & Transport
 The Grange
 Tower Street
 Chichester
 West Sussex
 PO19 1RH

WEST SUSSEX COUNTY COUNCIL
 ((HORSHAM DISTRICT)(PARKING PLACES AND
 TRAFFIC REGULATION)(CONSOLIDATION NO. 2)
 ORDER 2006)(CHRIST'S HOSPITAL ROAD AMENDMENT)
 ORDER 2020

LOCATION OF WAITING RESTRICTIONS





Reproduced from or based upon 2020 Ordnance Survey mapping with permission of the Controller of HMSO (c) Crown Copyright reserved. Unauthorised reproduction infringes Crown copyright and may lead to prosecution or civil proceedings West Sussex County Council Licence No. 100023447

SCALE: 1:40000
 DATE: 27/01/2020

Key for Waiting Restrictions

All areas over which the provision of the orders apply are defined by the shaded areas as shown on the following plans plus a contiguous area not indicated on the plans of verge and/or footway between the carriageway edge and the highway boundary. The plans in this schedule are based upon grid references of the Ordnance Survey National Grid defined by the OSGB 36 triangulation.

Prohibition of waiting

101		check	No waiting at any time
118		shd102	No waiting 10.00am-11.00am Mon-Fri

WEST SUSSEX COUNTY COUNCIL
((HORSHAM DISTRICT) (PARKING PLACES AND TRAFFIC REGULATION)
(CONSOLIDATION NO. 2) ORDER 2006)
(CHRIST'S HOSPITAL ROAD AMENDMENT) ORDER 2020


West Sussex County Council in exercise of their powers under Sections 1 (1) 2 (1) and (2), 4 (2), 45, 46, 49 and 53 and Part IV of Schedule 9 of the Road Traffic Regulation Act 1984 "the Act" as amended and of all other enabling powers and after consultation with the chief officer of police in accordance with Part III of Schedule 9 to the Act hereby make the following Order:-

1. This Order shall come into operation on the 27th day of January 2020 and may be cited as "West Sussex County Council ((Horsham District) (Parking Places and Traffic Regulation) (Consolidation No. 2) Order 2006) (Christ's Hospital Road Amendment) Order 2020."
2. The "West Sussex County Council (Horsham District) (Parking Places and Traffic Regulation) (Consolidation No.2) Order 2006" is hereby amended by the insertion into it of the plans attached in the First Schedule to this Order.

FIRST SCHEDULE
Plans to be inserted
(as attached)

- TQ1428NEN (Sheet Issue No. 1)
- TQ1428NES (Sheet Issue No. 1)
- TQ1429SES (Sheet Issue No. 1)
- TQ1528NWN (Sheet Issue No. 1)

The COMMON SEAL of WEST SUSSEX COUNTY COUNCIL was hereto affixed)
)
)
 the *Twenty first* day of *JANUARY 2020*)
 in the presence of) (L.S.)
)
D. Seaborn)
)
)
 Authorised Signatory)

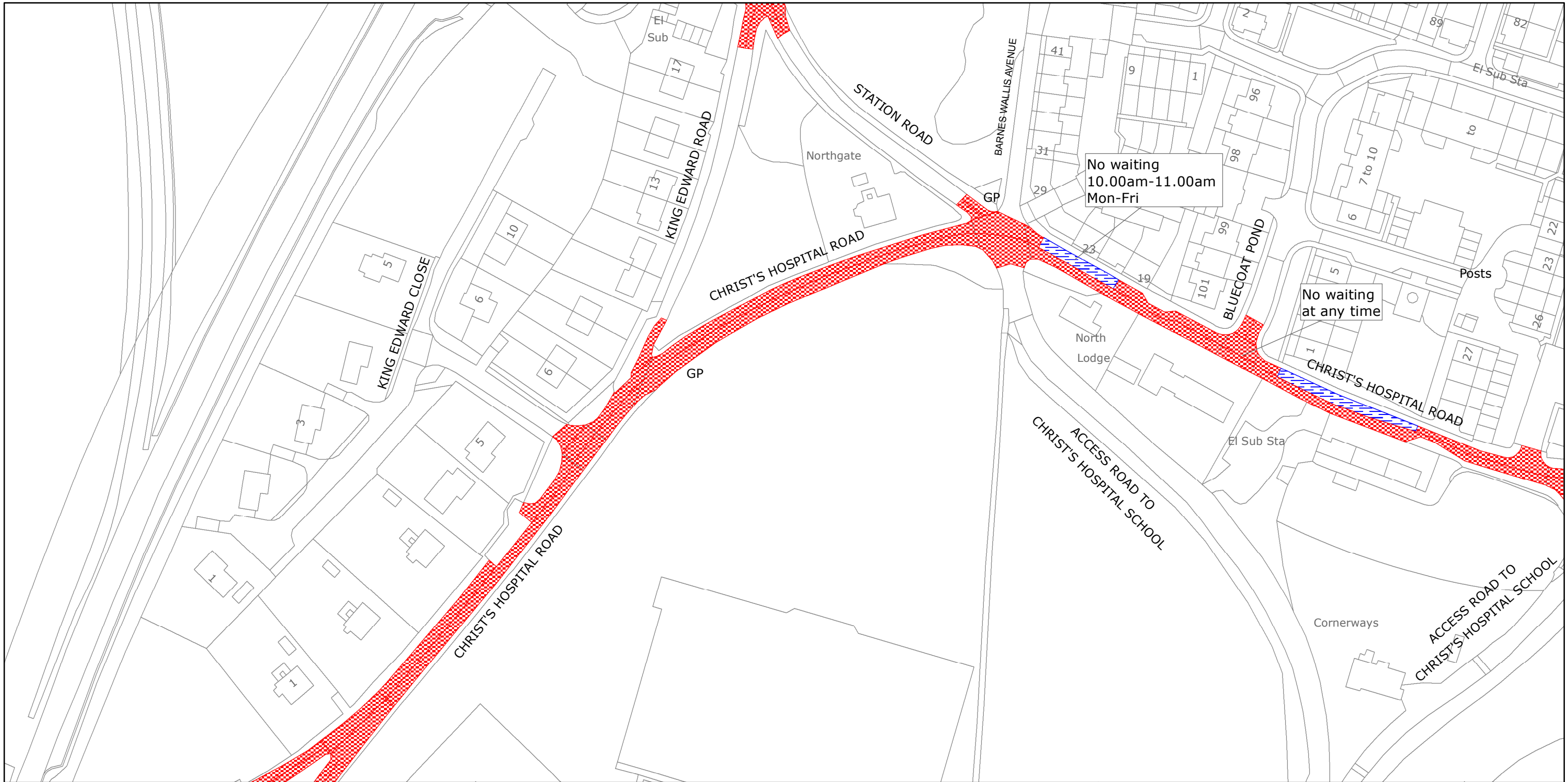


HEREBY CERTIFY THIS TO BE A TRUE COPY OF THE ORIGINAL DOCUMENT

Tony Kenward

 Authorised Officer
 WEST SUSSEX COUNTY COUNCIL

OFFER DELEGATED AUTHORITY



West Sussex County Council
 Highways & Transport
 The Grange
 Tower Street
 Chichester
 West Sussex
 PO19 1RH

HORSHAM DISTRICT: SOUTHWATER AND ITCHINGFIELD

WAITING RESTRICTIONS

TILE REF NO:
TQ1428NEN

SHEET ISSUE NO 1
 SHEET ACTIVE FROM - 27/01/2020



SCALE:
 1:1250
 at A3 size

Reproduced from or based upon 2020 Ordnance Survey mapping with permission of the Controller of HMSO (c) Crown Copyright reserved.
 Unauthorised reproduction infringes Crown copyright and may lead to prosecution or civil proceedings West Sussex County Council Licence No. 100018485



West Sussex County Council
 Highways & Transport
 The Grange
 Tower Street
 Chichester
 West Sussex
 PO19 1RH

HORSHAM DISTRICT: SOUTHWATER
 WAITING RESTRICTIONS

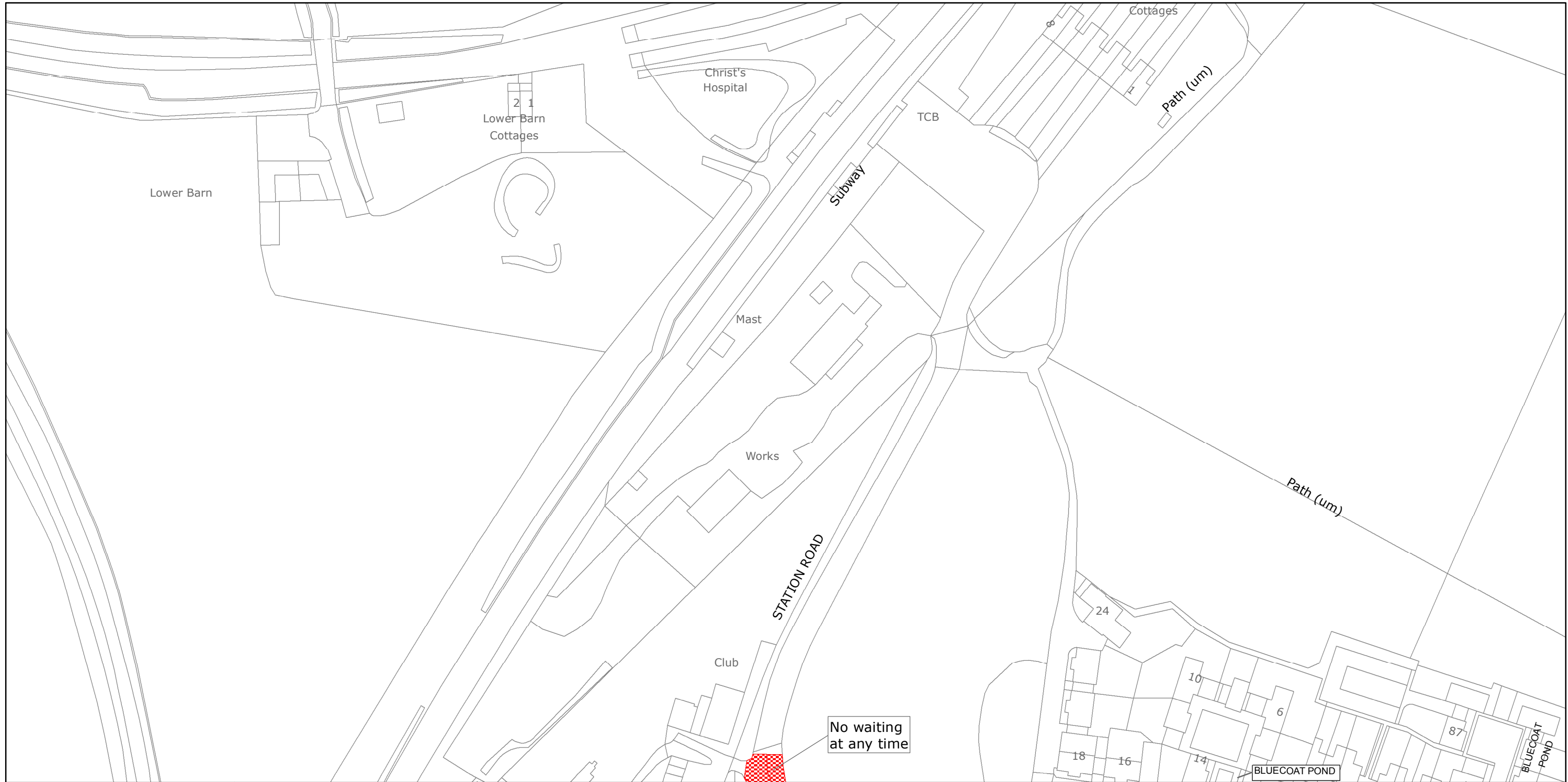
TILE REF NO:
TQ1428NES

SHEET ISSUE NO 1
 SHEET ACTIVE FROM - 27/01/2020



SCALE:
 1:1250
 at A3 size

Reproduced from or based upon 2020 Ordnance Survey mapping with permission of the Controller of HMSO (c) Crown Copyright reserved.
 Unauthorised reproduction infringes Crown copyright and may lead to prosecution or civil proceedings West Sussex County Council Licence No. 100018485



West Sussex County Council
 Highways & Transport
 The Grange
 Tower Street
 Chichester
 West Sussex
 PO19 1RH

HORSHAM DISTRICT: SOUTHWATER AND ITCHINGFIELD

WAITING RESTRICTIONS

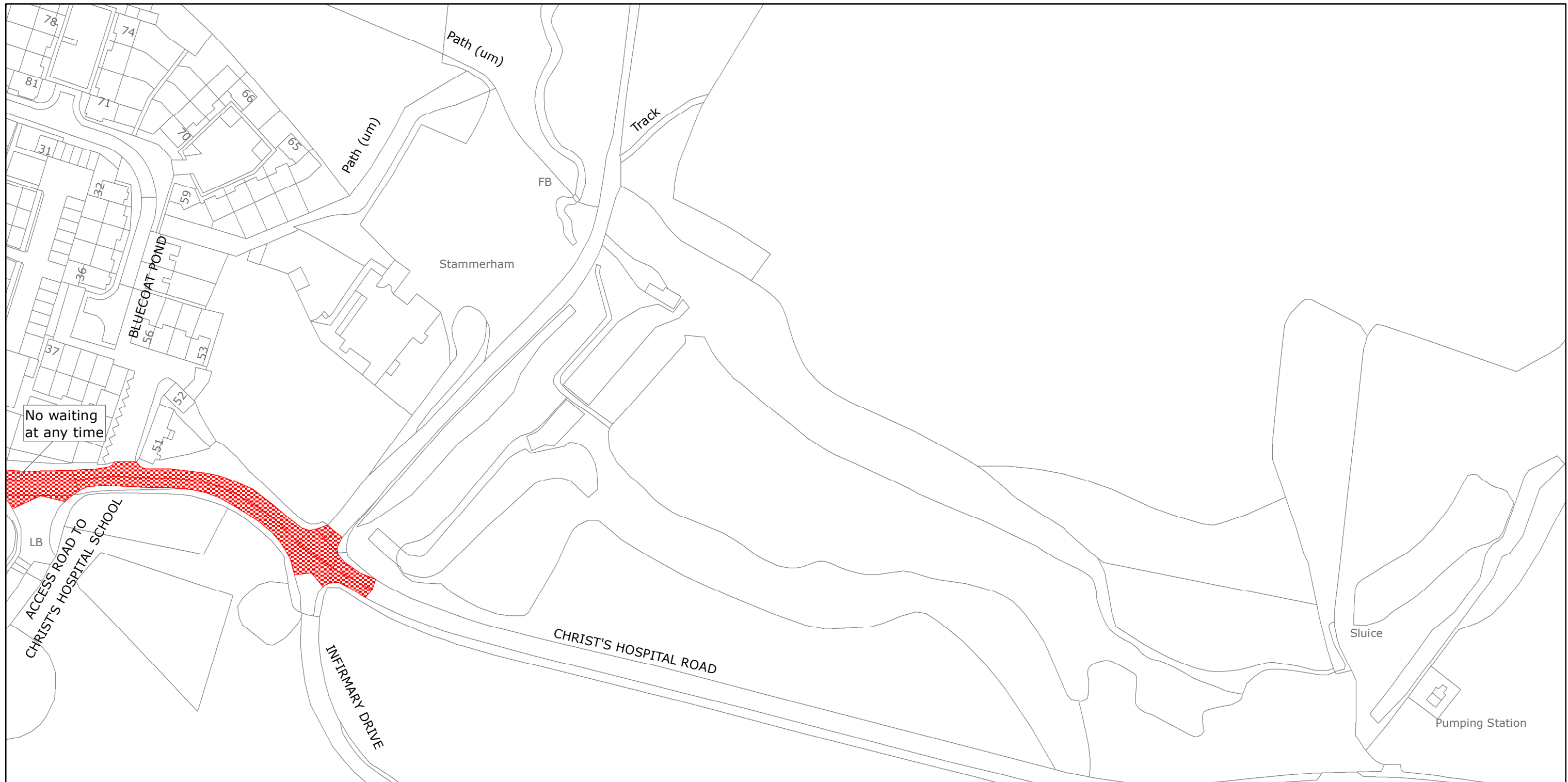
TILE REF NO:
TQ1429SES

SHEET ISSUE NO 1
 SHEET ACTIVE FROM - 27/01/2020



SCALE:
 1:1250
 at A3 size

Reproduced from or based upon 2020 Ordnance Survey mapping with permission of the Controller of HMSO (c) Crown Copyright reserved.
 Unauthorised reproduction infringes Crown copyright and may lead to prosecution or civil proceedings West Sussex County Council Licence No. 100018485



West Sussex County Council
 Highways & Transport
 The Grange
 Tower Street
 Chichester
 West Sussex
 PO19 1RH

HORSHAM DISTRICT: SOUTHWATER
 WAITING RESTRICTIONS

Reproduced from or based upon 2020 Ordnance Survey mapping with permission of the Controller of HMSO (c) Crown Copyright reserved.
 Unauthorised reproduction infringes Crown copyright and may lead to prosecution or civil proceedings West Sussex County Council Licence No. 100018485

TILE REF NO:
TQ1528NWN

SHEET ISSUE NO 1
 SHEET ACTIVE FROM - 27/01/2020



SCALE:
 1:1250
 at A3 size